

Parking Plan – Phase 8 – Location Summary

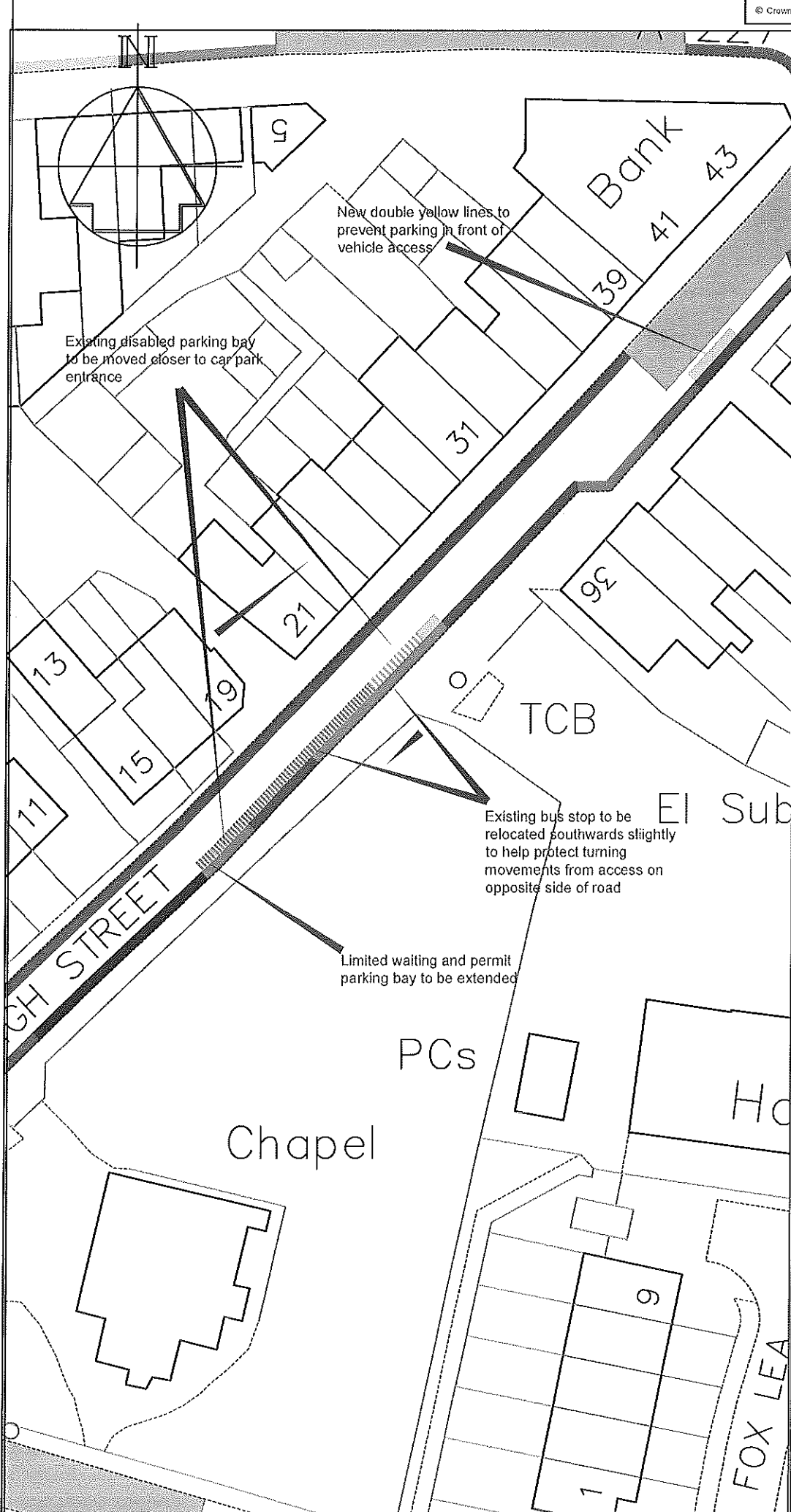
Location reference	Phase 8 - 13
Town	Borough Green
Ward	Borough Green & Long Mill
Road / Area	High Street
File Ref	OSP-11
Requested by	Parking team
Plan reference:	DD/577/13

Summary












Re-arrangement of existing disabled parking and bus stop to prevent obstruction.

Issue

There have been reports of problems exiting nearby properties, and buses have had problems accessing the bus stop, hence a re-arrangement of existing parking restrictions to prevent obstructive parking.



Key

-  Existing 'No waiting at any time' (double yellow lines)
-  Proposed 'No waiting at any time' (double yellow lines)
-  Existing 'Limited waiting, Mon-Fri, 8am-6pm, 2hr no return 2hours and permit parking Area H' (permit parking bays)
-  Proposed 'Limited waiting, Mon-Fri, 8am-6pm, 2hr no return 2hours and permit parking Area H' (permit parking bays)
-  Existing Disabled bay
-  Proposed Disabled bay
-  Existing 'Limited waiting, Mon-Sat, 8.30-6.30pm 30 minute limited waiting, no return 2 hours and permit parking (area H) parking bays
-  Existing access protection marking (white line)
-  Existing bus stop clearway
-  Proposed bus stop clearway
-  Pedestrian crossing area

Revision	Date



STREETSCENE,
LEISURE &
TECHNICAL SERVICES

Transportation Team
Gibson Building
Gibson Drive
Kings Hill
West Malling
Kent ME19 4LZ
Tel: 01732 844522 Fax: 01732 876317

Project Title
Local Parking Plan - Phase 8
Informal consultation

Drawing Title
Borough Green
High Street

Drawn ACB Checked AY Date 8/2015
Scale 1 : 500 @ A4

Drawing No. DD/577/13 Rev

Parking Plan – Phase 8 – Location Summary

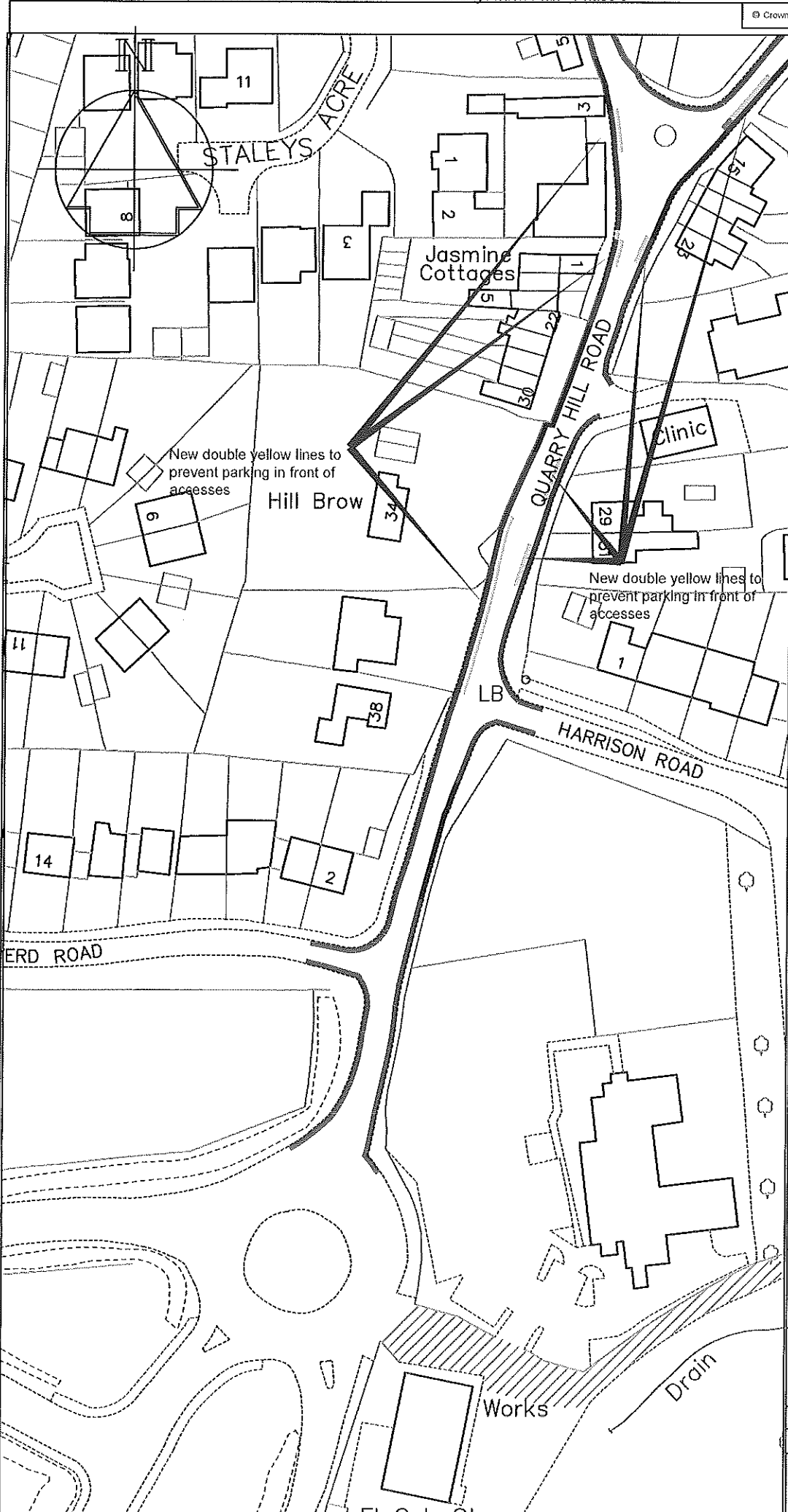
Location reference	Phase 8 - 14
Town	Borough Green
Ward	Borough Green & Long Mill
Road / Area	Quarry Hill Road
File Ref	OSP-11
Requested by	Parking team
Plan reference:	DD/577/14

Summary





New double yellow lines in front of access.

Issue

Update of parking restrictions to to allow the Borough Council to enforce against obstructive parking.



Key

-  Existing 'No waiting at any time' (double yellow lines)
-  Existing 2-hour limited waiting and permit parking (area H) parking bays
-  Existing 'access protection' marking (white line)
-  Proposed 'No waiting at any time' (double yellow lines)

 Private road

Revision	Date



STREETSCENE,
LEISURE &
TECHNICAL SERVICES

Transportation Team
Gibson Building
Gibson Drive
Kings Hill
West Malling
Kent ME19 4LZ
Tel: 01732 844522 Fax: 01732 876317

Project Title
Local Parking Plan - Phase 8
Informal consultation

Drawing Title
Borough Green
Quarry Hill Road

Drawn ACB Checked AY Date DATE

Scale 1 : 1000 @ A4

Drawing No. DD/577/14	Rev
--------------------------	-----

Parking Plan -- Phase 8 -- Location Summary

Location reference	Phase 8 - 15
Town	Borough Green
Ward	Borough Green & Long Mill
Road / Area	Quarry Hill Road and Rock Road
File Ref	OSP-11
Requested by	Parking team
Plan reference:	DD/577/15

Summary

New double yellow lines in front of access.

Issue

Update of parking restrictions to to allow the Borough Council to enforce against obstructive parking.



Key

- Existing 'No waiting at any time' (double yellow lines)
- Existing 'Limited waiting, Mon-Fri, 8am-6pm, 2hr no return 2hours and permit parking Area H' (permit parking bays)
- Existing 'access protection' marking (white line)
- Proposed 'No waiting at any time' (double yellow lines)
- Existing 'Limited waiting, Mon-Fri, 8am-6pm, 2hr no return 2hours and permit parking Area H' (permit parking bays)

Private road

Drawn	Checked	Date
ACB	AY	8/2015
Scale 1 : 1000 @ A4		
Drawing No.	Rev	
DD/577/15		

Project Title
Local Parking Plan - Phase 8
Informal consultation

Drawing Title
Borough Green
Quarry Hill Road, Rock Road and
Sevenoaks Road

Transportation Team
Gibson Building
Gibson Drive
Kings Hill
West Malling
Kent ME19 4LZ
Tel: 01732 844522 Fax: 01732 876317

STREETSCENE, LEISURE & TECHNICAL SERVICES



Parking Plan – Phase 8 – Location Summary

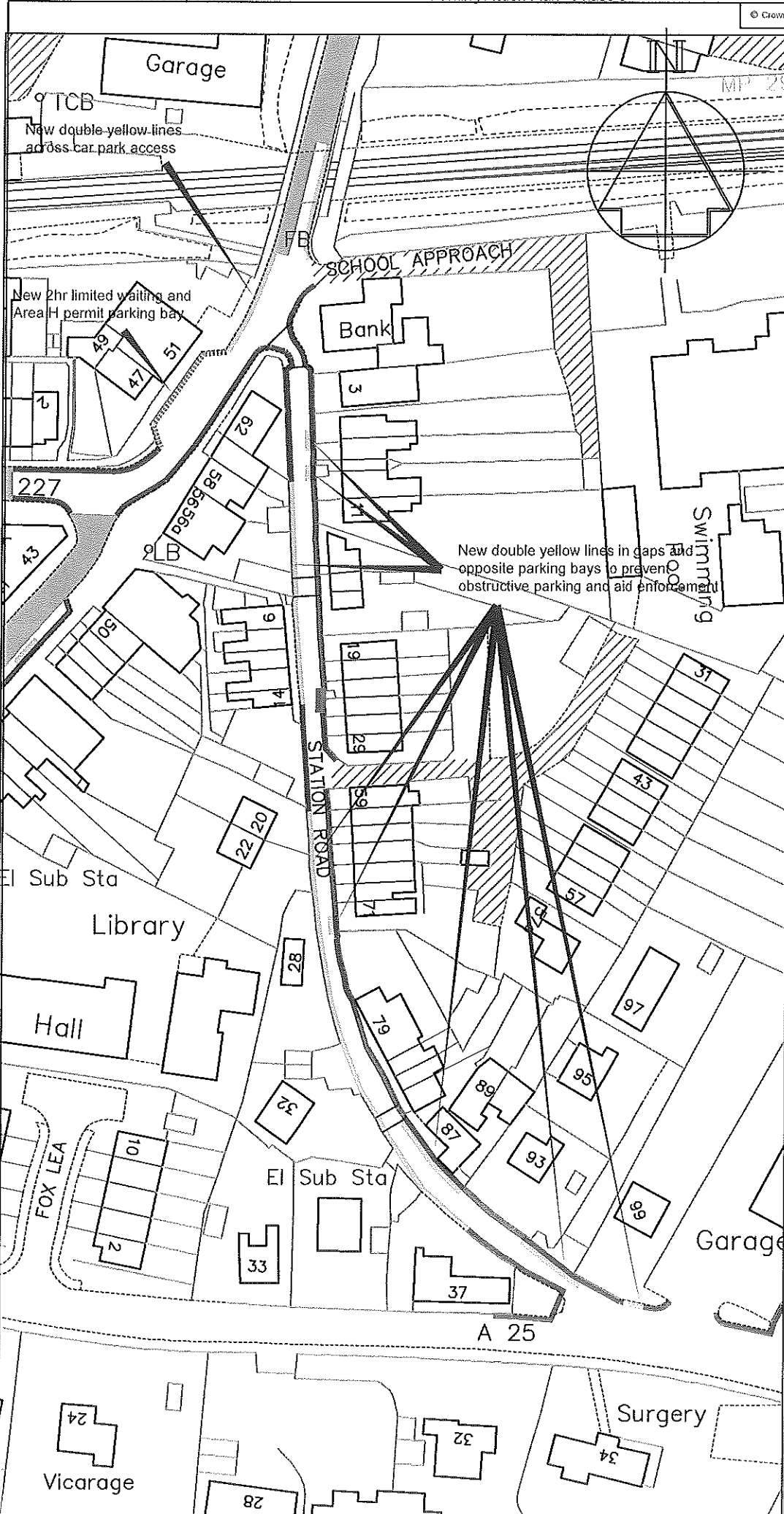
Location reference	Phase 8 - 16
Town	Borough Green
Ward	Borough Green & Long Mill
Road / Area	Station Road
File Ref	OSP-11
Requested by	Local resident
Plan reference:	DD/577/16

Summary

Update of restrictions to prevent obstruction and new disabled bay.

Issue

Residents at the top of Station Road have asked for new permit parking and limited waiting bays near to the Wrotham Road junction, and there is an existing disabled bay that is now redundant that could be removed.



Key

- Existing 'No waiting at any time' (double yellow lines)
- Existing 'Limited waiting, Mon-Sat, 8am-6pm, 1hr no return 1 hr and Area H permits' parking bay
- Existing 'Limited waiting, Mon-Sat, 8.30am-6.30pm, 30mins no return 2hrs and Area H permits' parking bay
- Proposed 'Limited waiting, Mon-Sat, 8.30am-6.30pm, 2hrs no return 2hrs and Area H permits' parking bay
- Proposed 'No waiting at any time' (double yellow lines)
- Existing 'Access protection' marking (white line)
- Existing disabled bay (now redundant)
- Proposed 'Limited waiting, Mon-Sat, 8am-6pm, 1hr no return 1 hr and Area H permits' parking bay
- Existing School Keep Clear (yellow zig-zags)
- Pedestrian crossing "zig-zag" controlled zone
- Private road

Revision	Date

TONBRIDGE & MALLING
BOROUGH COUNCIL

STREETSCENE, LEISURE & TECHNICAL SERVICES

Transportation Team
Gibson Building
Gibson Drive
Kings Hill
West Malling
Kent ME19 4LZ
Tel: 01732 844522 Fax: 01732 876317

Project Title
Local Parking Plan - Phase 8
Informal consultation

Drawing Title
Borough Green
Station Road

Drawn ACB	Checked AY	Date 8/2015
Scale 1 : 1000 @ A4		

Drawing No. DD/577/16	Rev
--------------------------	-----

Parking Plan – Phase 8 – Location Summary

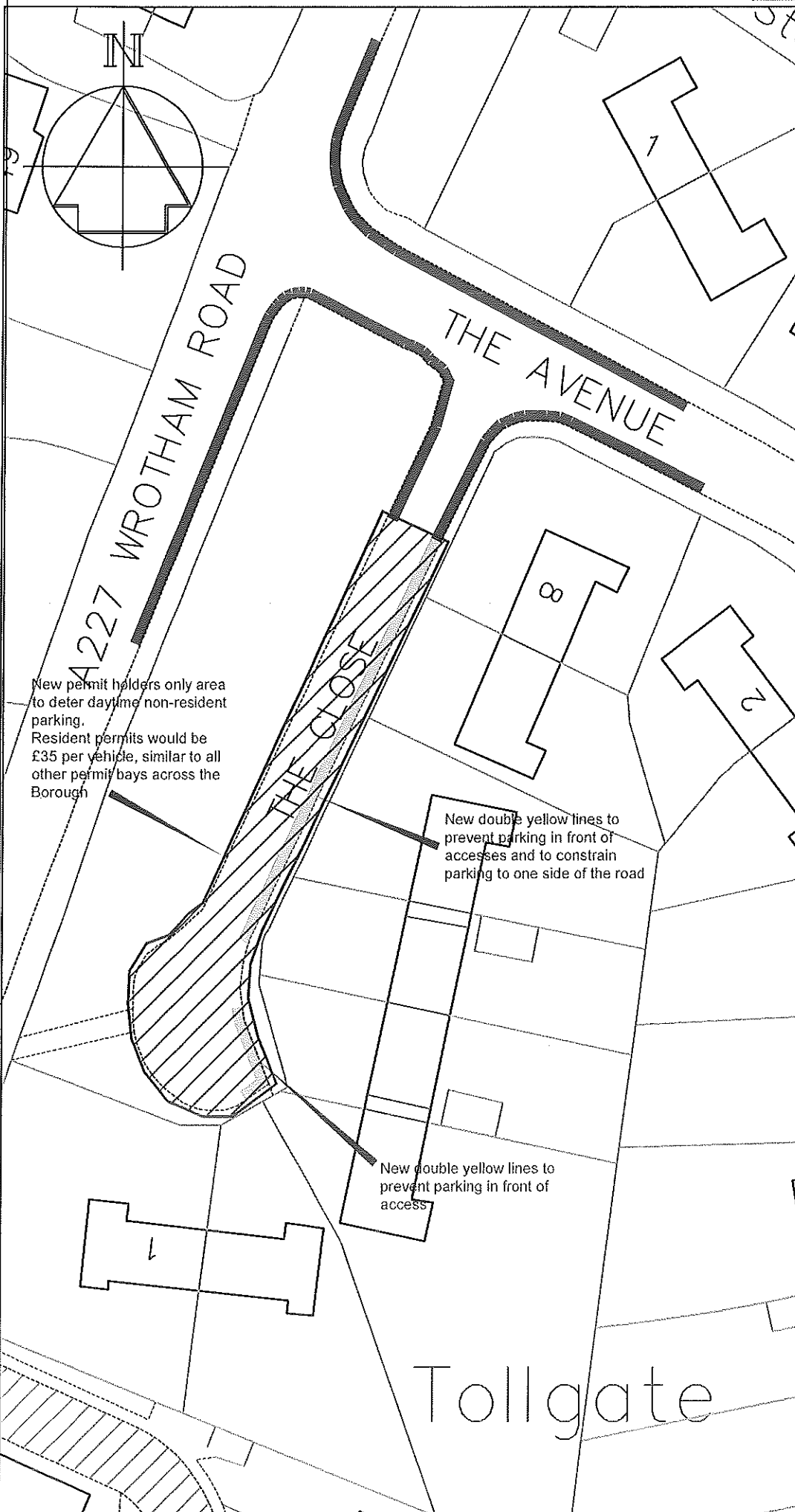
Location reference	Phase 8 - 17
Town	Borough Green
Ward	Borough Green & Long Mill
Road / Area	The Close
File Ref	OSP-11
Requested by	Local resident
Plan reference:	DD/577/17

Summary




New double yellow lines to prevent obstruction of accesses and residents permit parking.

Issue

Problems with non-resident parking causing an obstruction.



Key

-  Existing 'No waiting at any time' (double yellow lines)
-  Proposed 'No waiting at any time' (double yellow lines)
-  Proposed 'Permit holders only passed this point, Mon-Fri, 8am-6pm, Area H' (permits only area)

New permit holders only area to deter daytime non-resident parking. Resident permits would be £35 per vehicle, similar to all other permit bays across the Borough

New double yellow lines to prevent parking in front of accesses and to constrain parking to one side of the road

New double yellow lines to prevent parking in front of access

Revision	Date



STREETSCENE, LEISURE & TECHNICAL SERVICES

Transportation Team
 Gibson Building
 Gibson Drive
 Kings Hill
 West Malling
 Kent ME19 4LZ
 Tel: 01732 844522 Fax: 01732 876317

Project Title
 Local Parking Plan - Phase 8
 Informal consultation

Drawing Title
 Borough Green
 The Close

Drawn: ACB Checked: AY Date: 8/2015

Scale 1 : 500 @ A4

Drawing No. DD/577/17 Rev

Parking Plan – Phase 8 – Location Summary

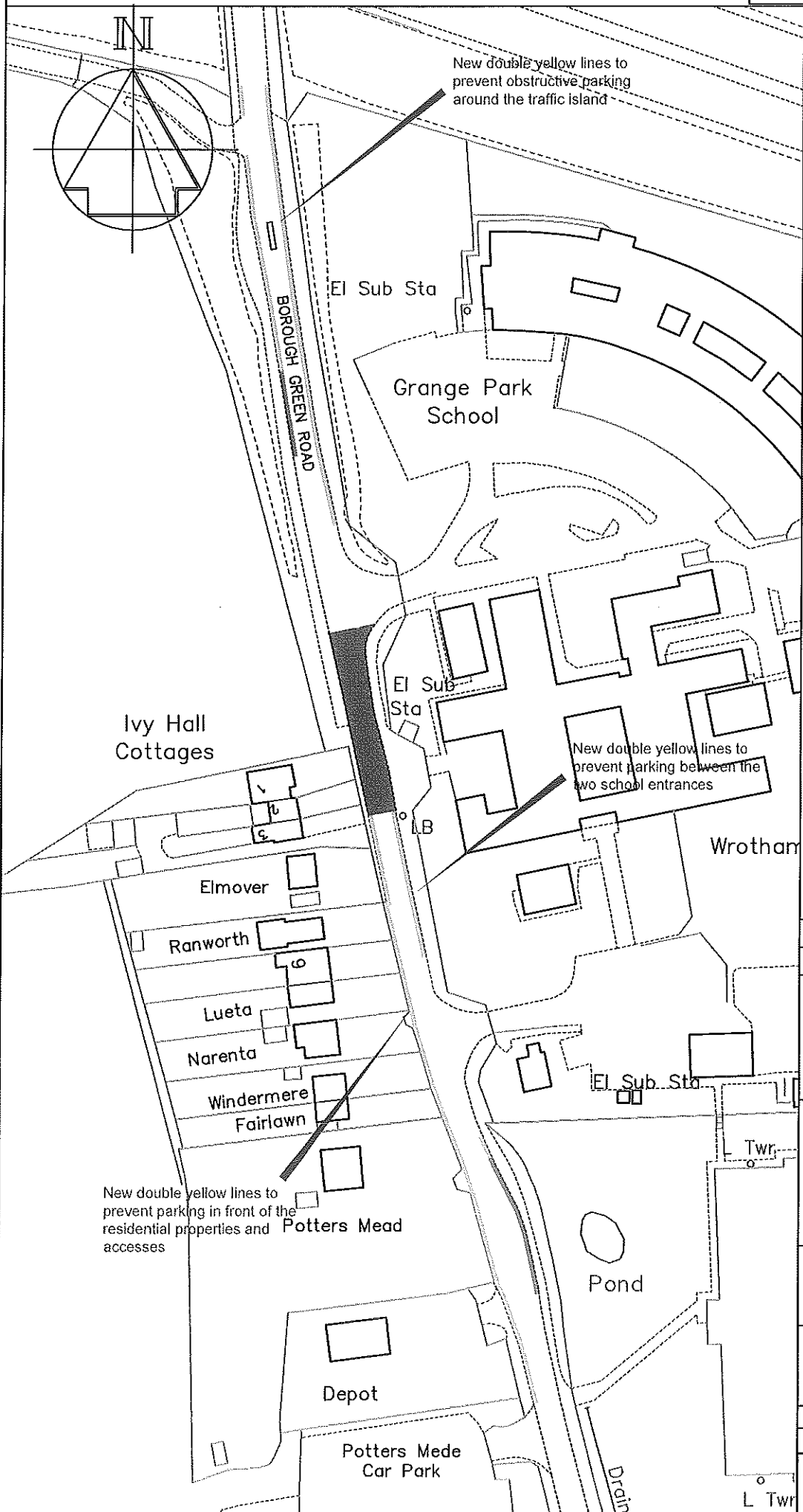
Location reference	Phase 8 - 18
Town	Borough Green
Ward	Borough Green & Long Mill
Road / Area	Borough Green Road
File Ref	OSP-11
Requested by	Cllr Murray
Plan reference:	DD/577/18

Summary

New double yellow lines to prevent school access problems.

Issue

There have been reports of schoolparent parking problems that cause obstruction and safety concerns outside the school.



Key

Existing 'School Keep Clear, Mon-Fri, 8am-4pm' (yellow zig-zags)

Existing bus stop clearway

Proposed 'No waiting at any time' (double yellow lines)

Pedestrian crossing area

Revision	Date
----------	------



STREETSCENE, LEISURE & TECHNICAL SERVICES

Transportation Team
 Gibson Building
 Gibson Drive
 Kings Hill
 West Malling
 Kent ME19 4LZ
 Tel: 01732 844522 Fax: 01732 876317

Project Title
 Local Parking Plan - Phase 8
 Informal consultation

Drawing Title
 Borough Green
 Borough Green Road

Drawn ACB	Checked AY	Date 8/2015
-----------	------------	-------------

Scale 1 : 1250 @ A4

Drawing No. DD/577/18	Rev
--------------------------	-----

Parking Plan – Phase 8 – Location Summary



Location reference	Phase 8 - 19
Town	East Malling
Ward	East Malling
Road / Area	Twisden Road (disabled bay)
File Ref	OSP-14
Requested by	Parish Council and local businesses
Plan reference:	DD/577/19

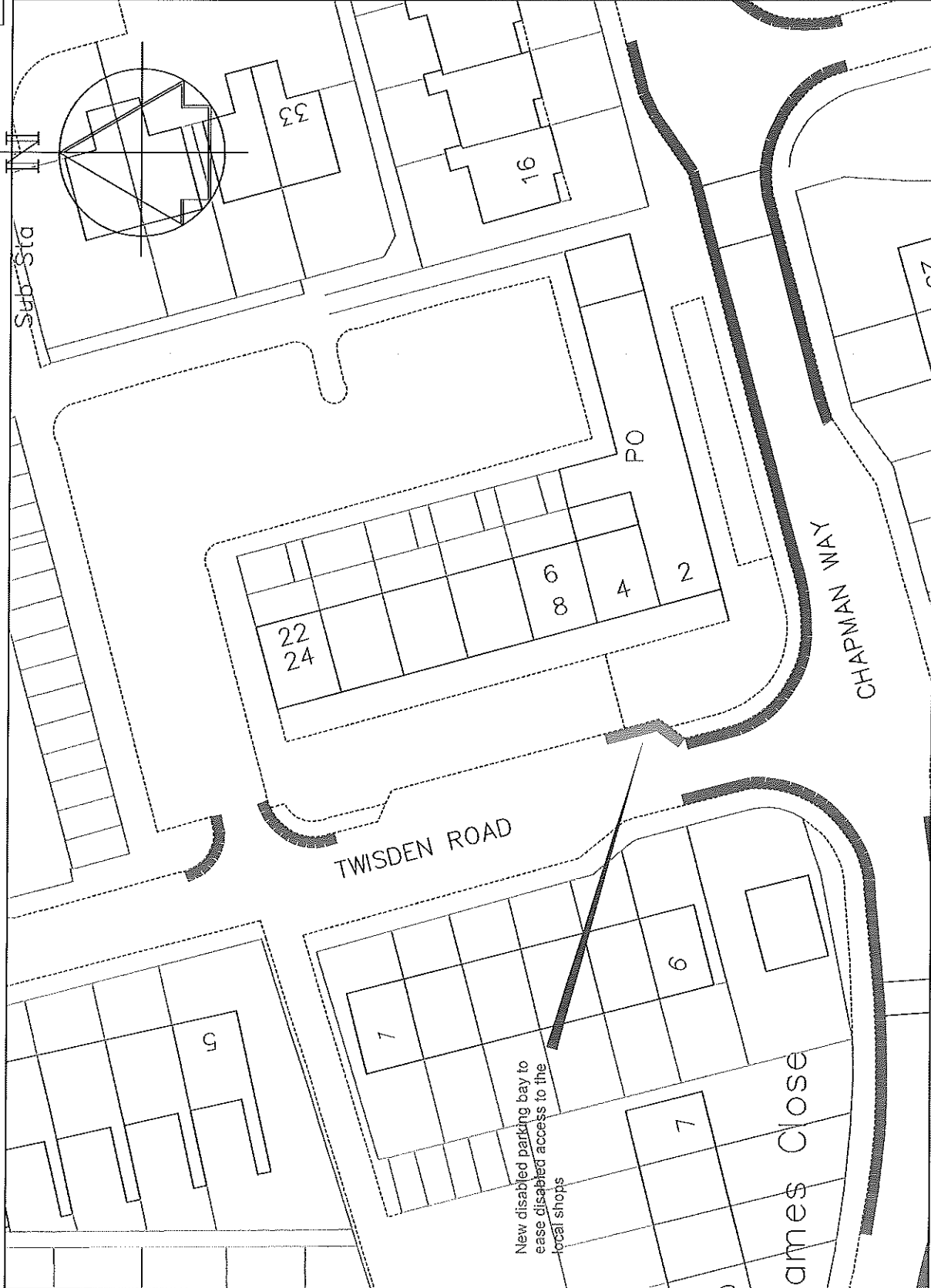
Summary

New disabled parking bay.

Issue

There has been a request for a disabled parking bay near the shops to improving disabled access to local facilities.

- Key**
-  Existing "No waiting at any time" (Double yellow lines)
 -  Proposed disabled parking bay



Technical Services
Gibson Building
Gibson Drive
Kings Hill
West Malling
Kent ME19 4LZ
Tel: 01752 844522 Fax: 01752 876317

Project Title
Local Parking Plan - Phase 8
Informal consultation

Drawing Title
East Malling
Twisden Road

Drawn ACB	Checked AY	Date 8/2015
Scale 1 : 500 @ A4		
Drawing No. DD/577/19	Rev	

Parking Plan – Phase 8 – Location Summary

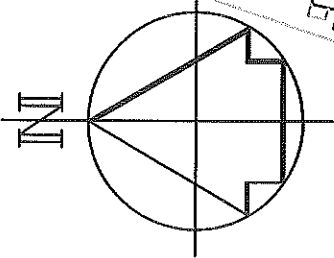
Location reference	Phase 8 - 20
Town	East Peckham
Ward	Hadlow & East Peckham
Road / Area	Chidley Cross Road, Pound Lane and Church Lane
File Ref	OSP-15
Requested by	Parish Council
Plan reference:	DD/577/20

Summary




New double yellow lines and bus stop markings to prevent school access problems.

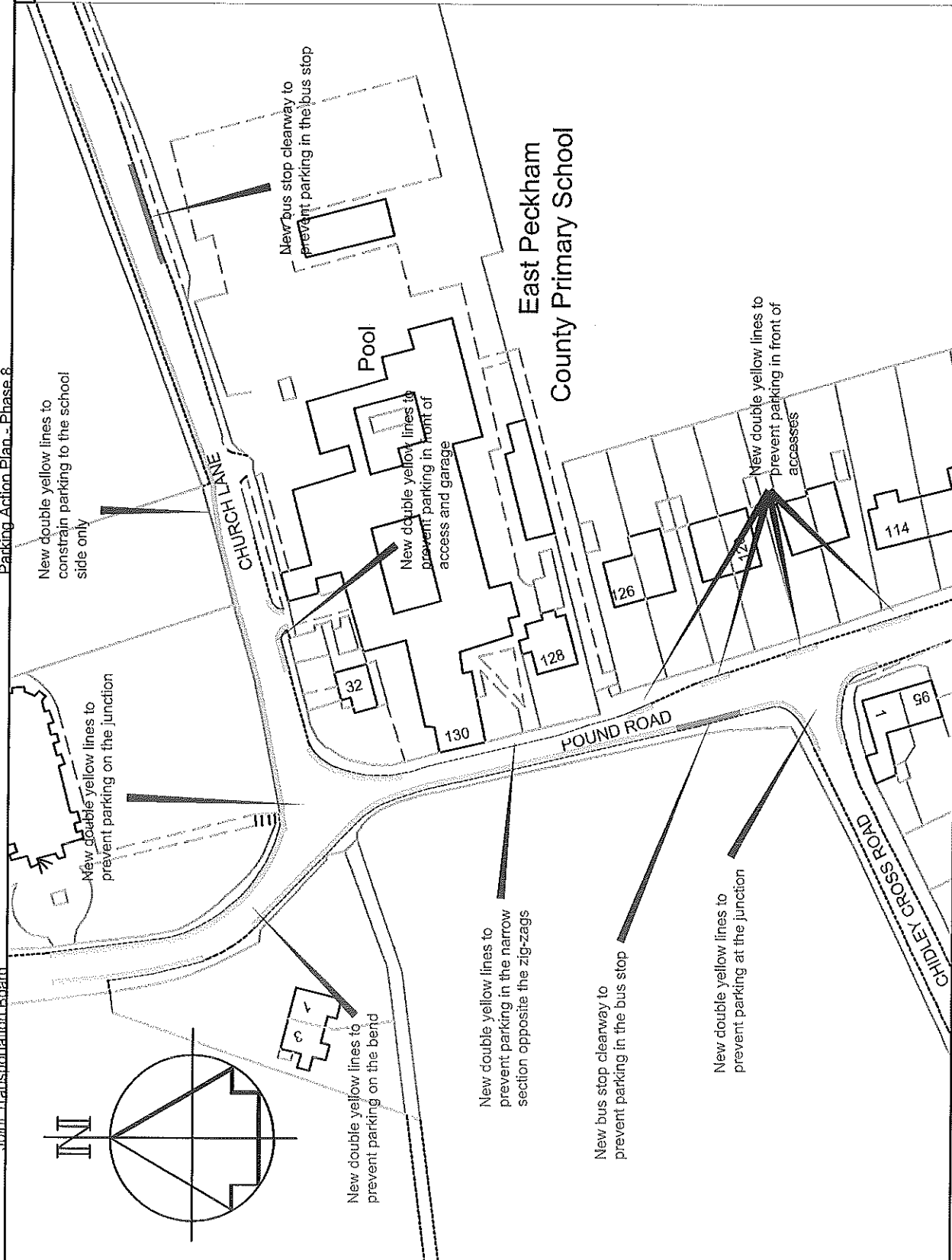
Issue

There have been reports of parent parking problems at school times that cause obstruction near the school, on the bend and at the junctions.



Key

-  Existing 'School Keep Clear' (yellow zig-zags)
-  Proposed 'No waiting at any time' (double yellow lines)
-  Proposed bus stop clearway




**East Peckham
County Primary School**

Drawn	ACB	Checked	AY	Date	8/2015
Scale	1 : 1000 @ A4				
Drawing No.	DD/577/20		Rev		

Drawing Title
East Peckham
Chidley Cross Road, Pound Lane
and Church Lane

Project Title
Local Parking Plan - Phase 8
Informal consultation

Technical Services
 Gibson Building
 Gibson Drive
 Kings Hill
 West Malling
 Kent ME19 4LZ
 Tel: 01732 844522 Fax: 01732 876317



Parking Plan – Phase 8 – Location Summary

Location reference	Phase 8 - 21
Town	Larkfield
Ward	Larkfield North
Road / Area	Lunsford Lane (south of Leybourne Way)
File Ref	OSP-20
Requested by	Local resident
Plan reference:	DD/577/21




Summary

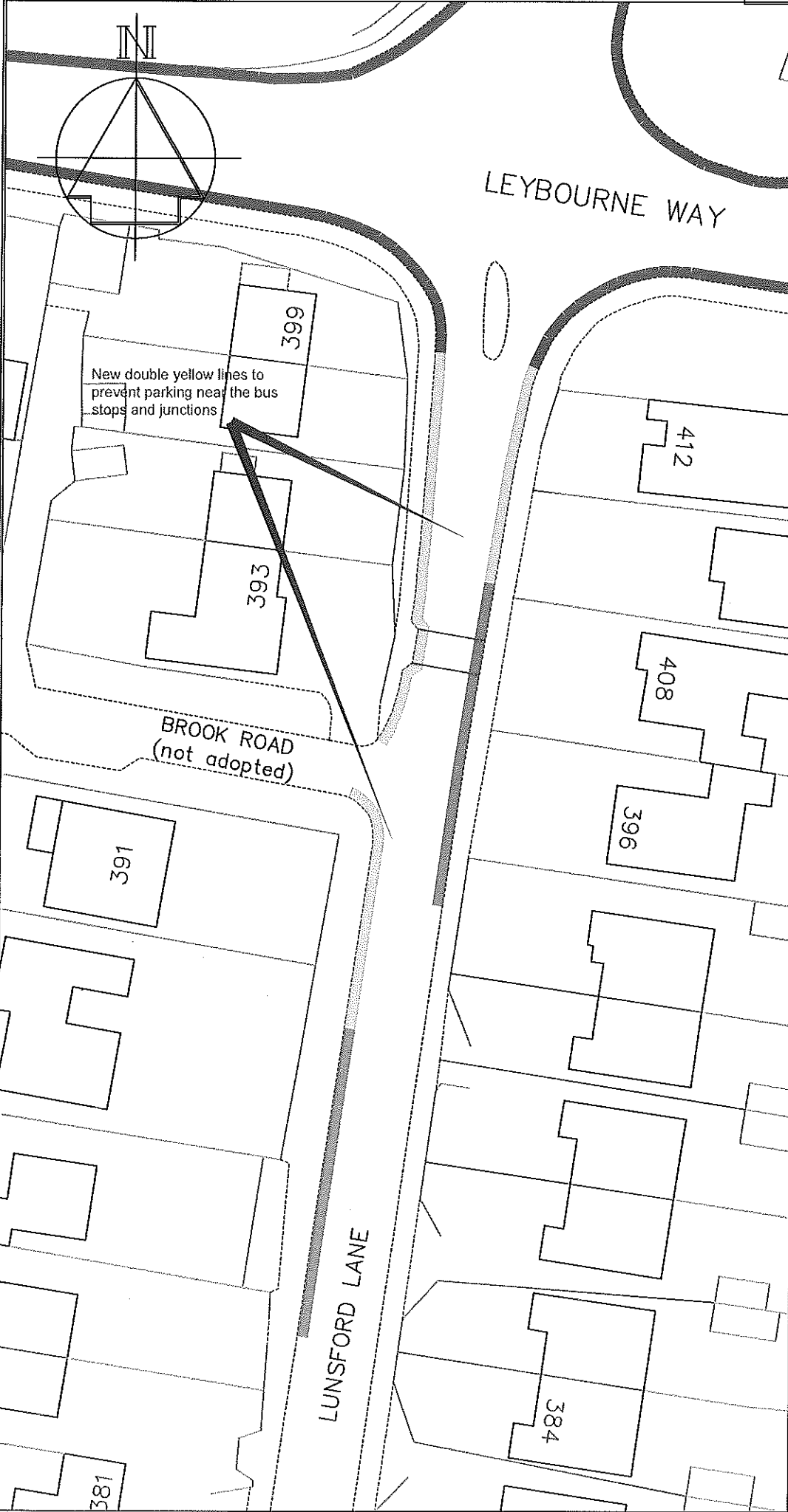
New double yellow lines to prevent obstructive parking near the bus stops.

Issue

A local resident has asked for restrictions to prevent parking by coach commuters near to the bus stops.

Key

-  Existing 'No waiting at any time' (double yellow lines)
-  Existing bus stop clearway
-  Proposed 'No waiting at any time' (double yellow lines)



Revision	Date



Technical Services
 Gibson Building
 Gibson Drive
 Kings Hill
 West Malling
 Kent ME19 4LZ
 Tel: 01732 844522 Fax: 01732 876317

Project Title
Local Parking Plan - Phase 8
 Informal consultation

Drawing Title
Larkfield
 Lunsford Lane

Drawn ACB	Checked AY	Date	8/2015
Scale 1 : 500 @ A4			

Drawing No. DD/577/21	Rev
---------------------------------	-----

Parking Plan – Phase 8 – Location Summary

Location reference	Phase 8 - 22
Town	Larkfield
Ward	Larkfield South
Road / Area	Briar Close - DYL in turning area at northern end
File Ref	OSP-20
Requested by	Councillor Oakley
Plan reference:	DD/577/22

Summary

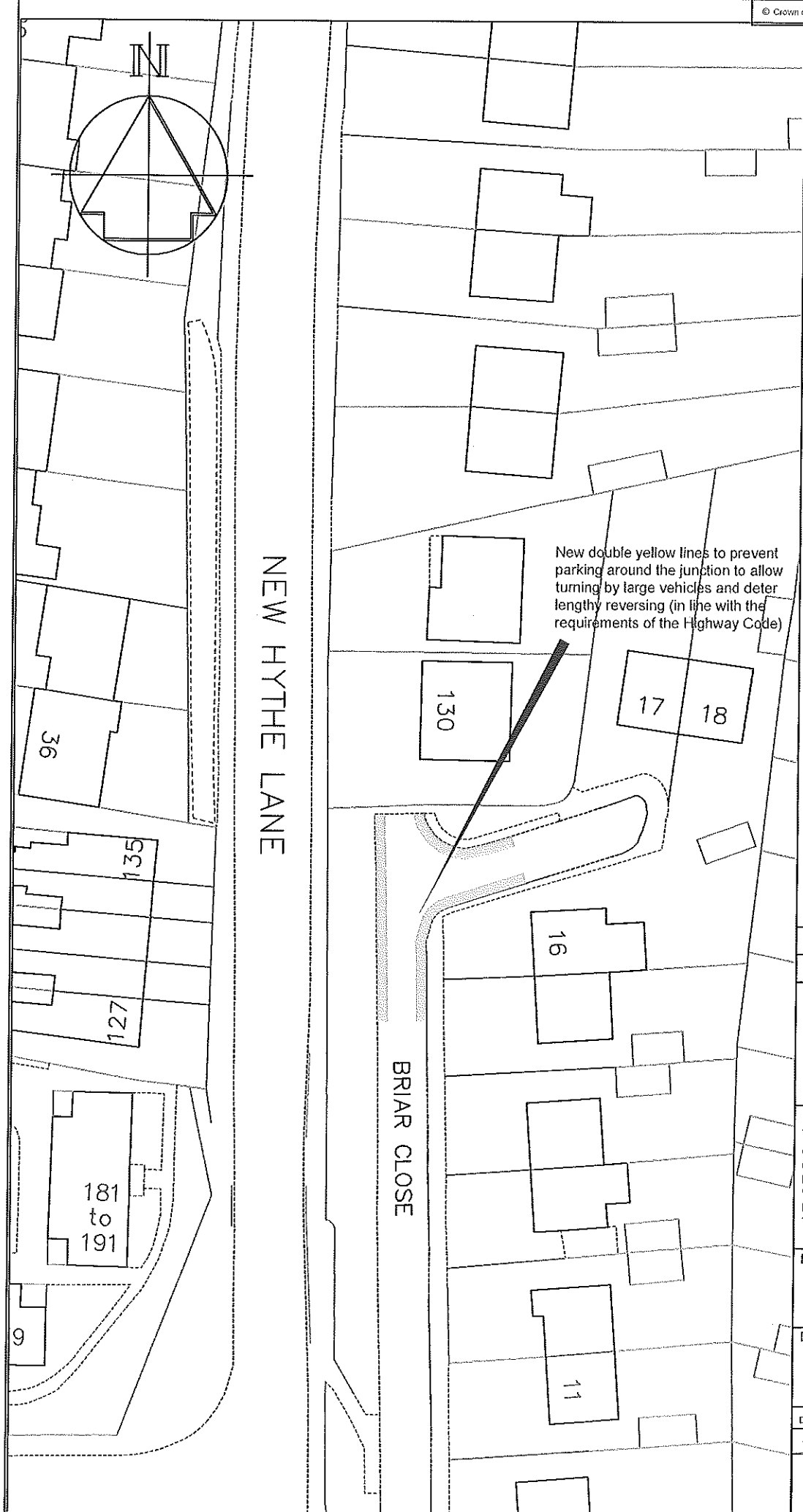
New double yellow lines to protect turning area for large vehicles.

Issue

There have been reports that large vehicles are unable to turn at the end of the road due to parked cars and have to reverse out towards Laburnum Drive.

Key

Proposed 'No waiting at any time' (double yellow lines)



Revision	Date



Technical Services
 Gibson Building
 Gibson Drive
 Kings Hill
 West Malling
 Kent ME19 4LZ
 Tel: 01732 844522 Fax: 01732 876317

Project Title
Local Parking Plan - Phase 8
 Informal consultation

Drawing Title
Larkfield
Briar Close

Drawn ACB Checked AY Date 8/2015
 Scale 1 : 500 @ A4

Drawing No. DD/577/22 Rev

Parking Plan – Phase 8 – Location Summary

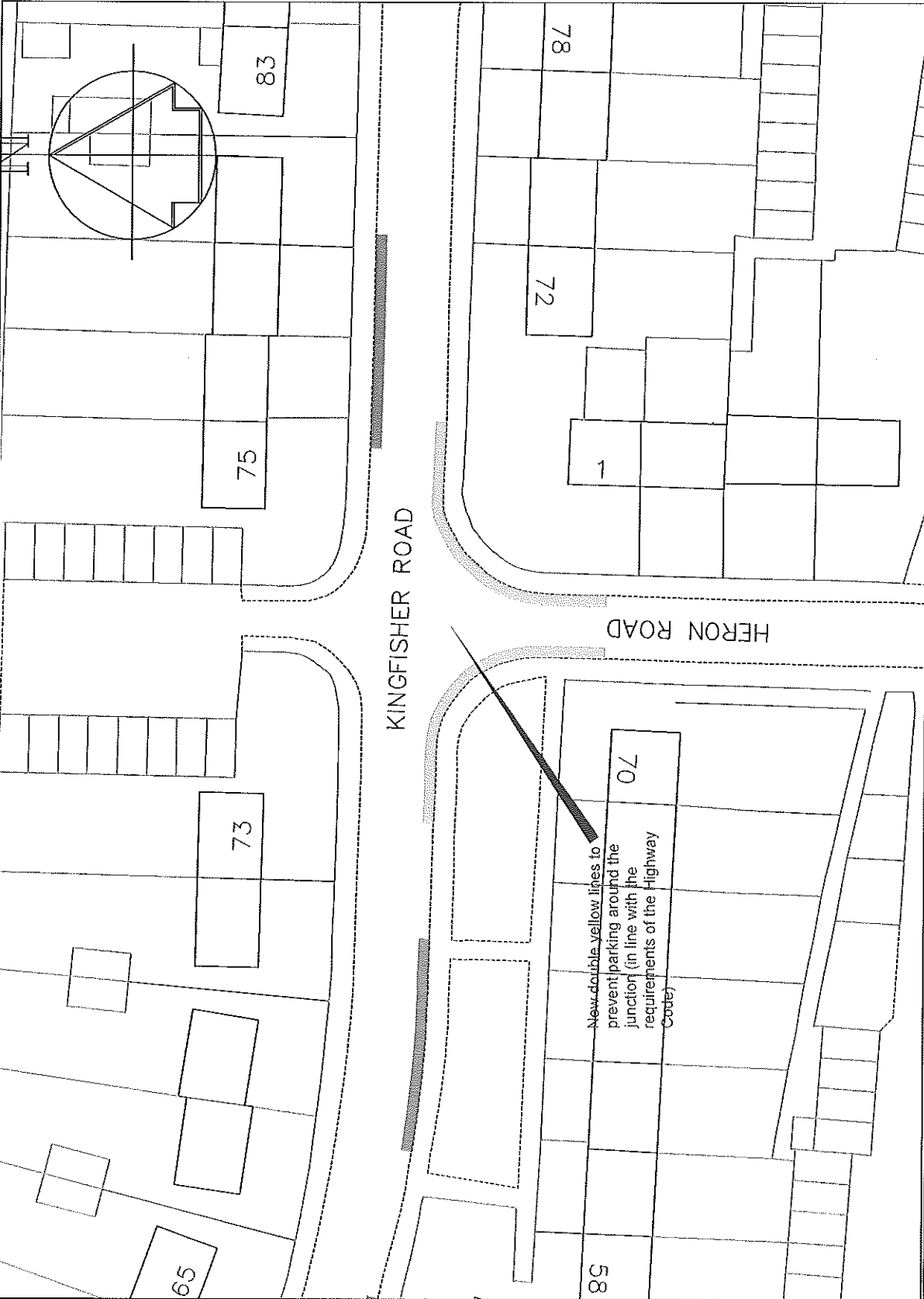
Location reference	Phase 8 - 23
Town	Larkfield
Ward	Larkfield South
Road / Area	Kingfisher Road and Heron Road
File Ref	OSP-20
Requested by	Parish Council
Plan reference:	DD/577/23

Summary



New double yellow lines around junction.

Issue

The Parish Council have requested restrictions around the junctions along Kingfisher Road to prevent parking around the junctions.



Key

-  Proposed "No waiting at any time" (Double yellow lines)
-  Existing bus stop clearway



Technical Services
 Gibson Building
 Gibson Drive
 Kings Hill
 West Malling
 Kent ME19 4LZ
 Tel: 01732 844522 Fax: 01732 876317

Project Title

Local Parking Plan - Phase 8
 Informal consultation

Drawing Title

Larkfield
 Kingfisher Road and
 Heron Road

Drawn

ACB

Checked

AY

Date

8/2015

Scale 1 : 500 @ A4

Drawing No.
DD/577/23

Rev

Parking Plan – Phase 8 – Location Summary

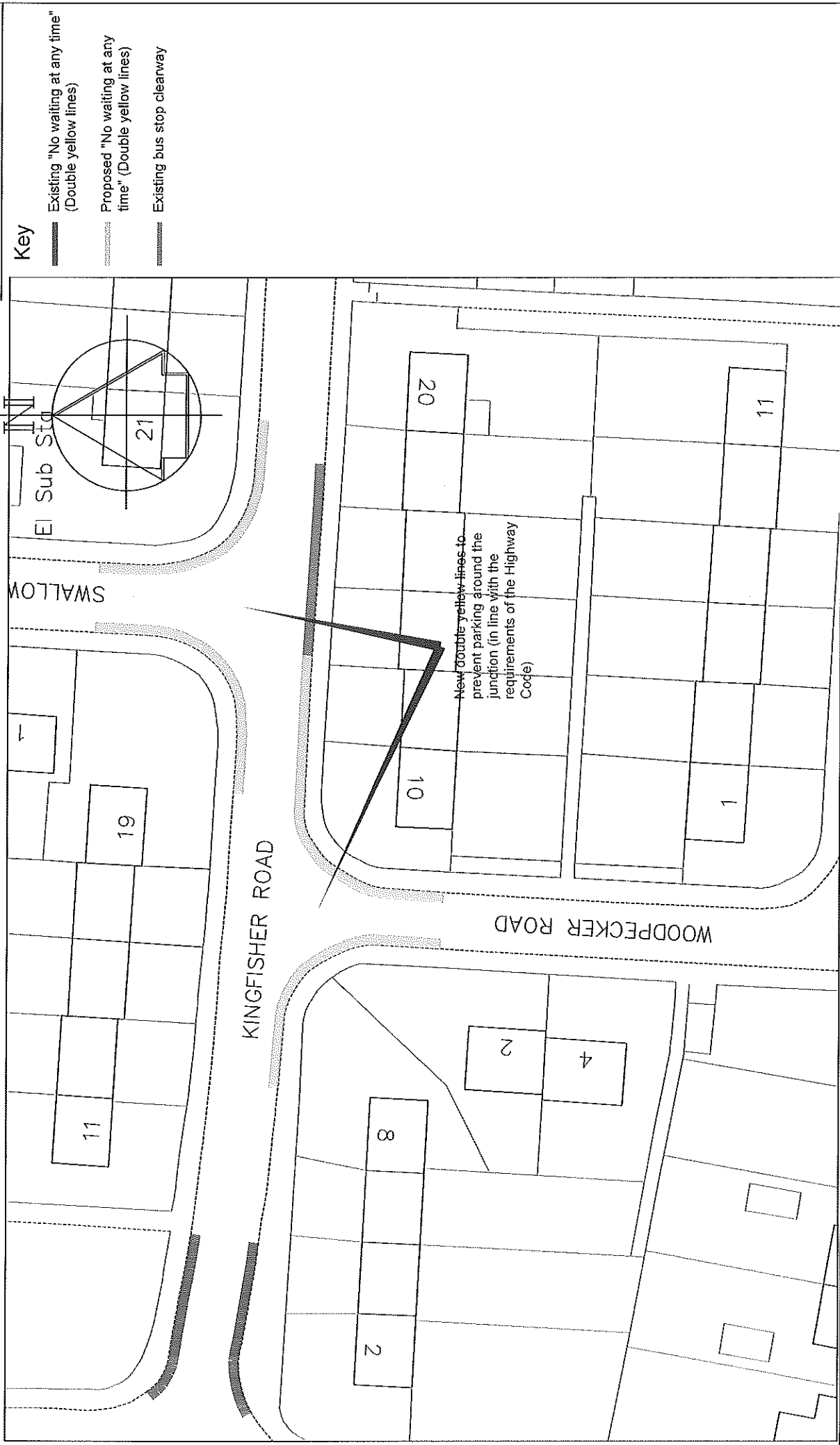
Location reference	Phase 8 - 24
Town	Larkfield
Ward	Larkfield South
Road / Area	Kingfisher Road, Swallow Road and Woodpecker Road
File Ref	OSP-20
Requested by	Parish Council, local residents and Councillor Oakley
Plan reference:	DD/577/24

Summary

New double yellow lines around junctions.

Issue

The Parish Council have requested restrictions around the junctions along Kingfisher Road to prevent parking around the junctions, and local residents have asked for restrictions in Woodpecker Road to ease traffic movements around the junction.




Drawn	ACB	Checked	AY	Date	8/2015
Scale	1 : 500 @ A4			Drawing No.	DD/577/24
Rev					

Drawing Title
 Larkfield
 Kingfisher Road, Swallow Road and
 Woodpecker Road

Project Title
 Local Parking Plan - Phase 8
 Informal consultation

Technical Services
 Gibson Building
 Gibson Drive
 Kings Hill
 West Malling
 Kent ME19 4LZ
 Tel: 01732 844522 Fax: 01732 876317



Parking Plan – Phase 8 – Location Summary

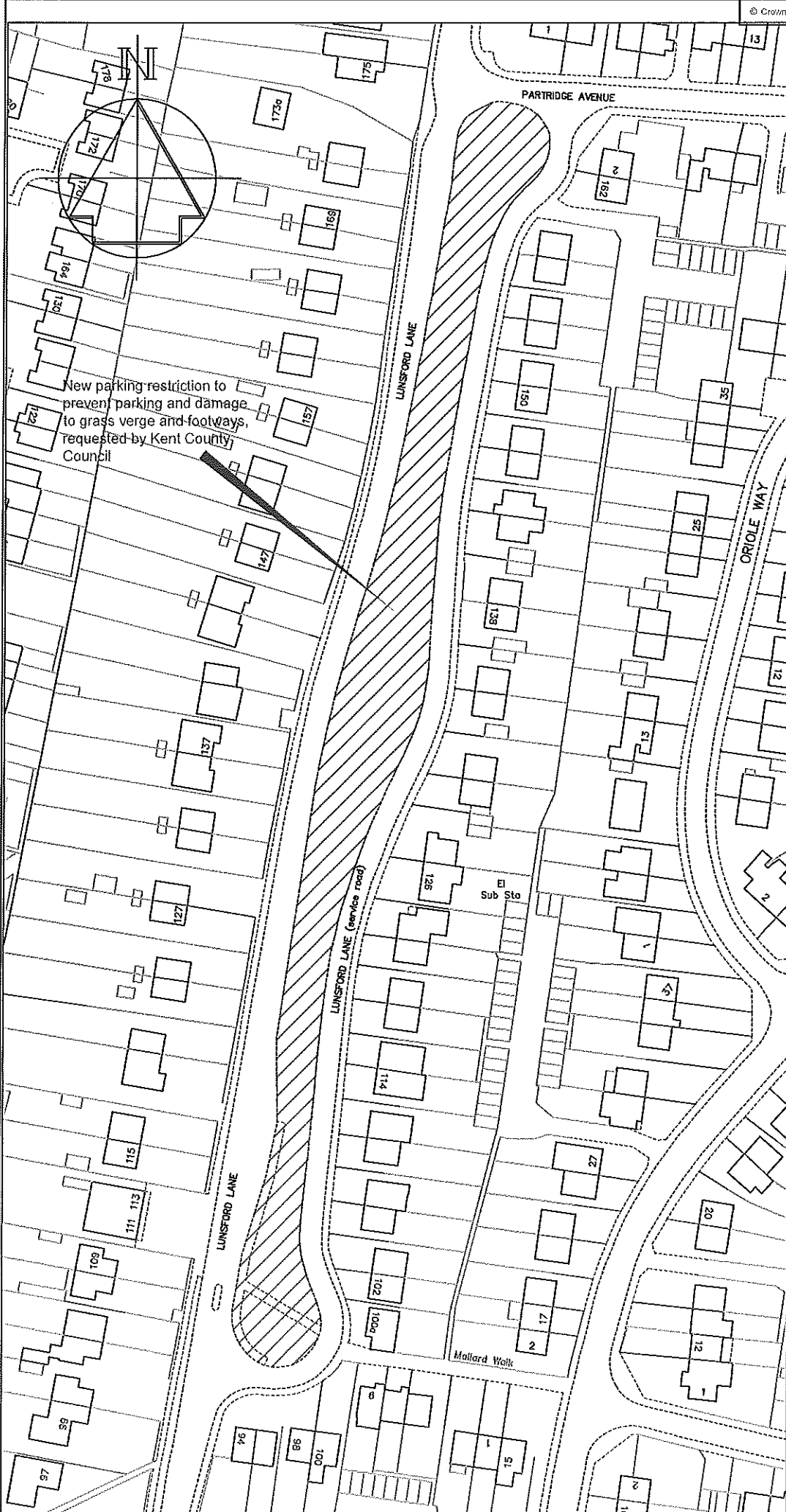
Location reference	Phase 8 - 25
Town	Larkfield
Ward	Larkfield South
Road / Area	Lunsford Lane (verge)
File Ref	OSP-20
Requested by	County Councillor Dean
Plan reference:	DD/577/25

Summary


New verge and footway parking restriction.

Issue

There have been reported problems of damage to the KCC grass verge, and KCC would like to prevent parking on the verge and footway.



Key

 Proposed 'No waiting at any time on verge or footway' (signed restriction)

Revision	Date
----------	------



Technical Services
 Gibson Building
 Gibson Drive
 Kings Hill
 West Malling
 Kent ME19 4LZ
 Tel: 01732 844522 Fax: 01732 876317

Project Title
Local Parking Plan - Phase 8
 Informal consultation

Drawing Title
Larkfield
Lunsford Lane verge

Drawn ACB	Checked AY	Date 8/2015
-----------	------------	-------------

Scale 1 : 500 @ A4

Drawing No. DD/577/25	Rev
--------------------------	-----